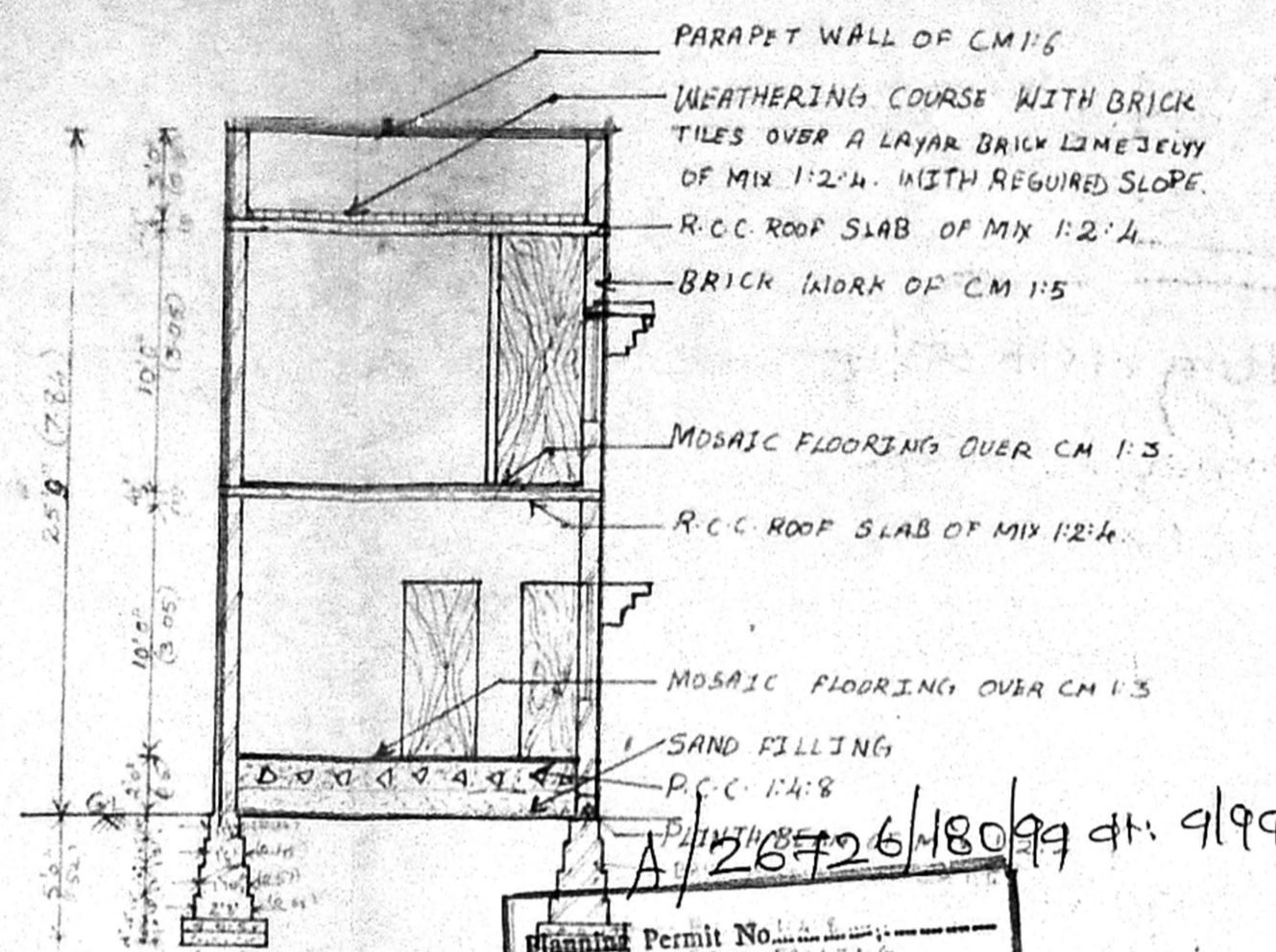
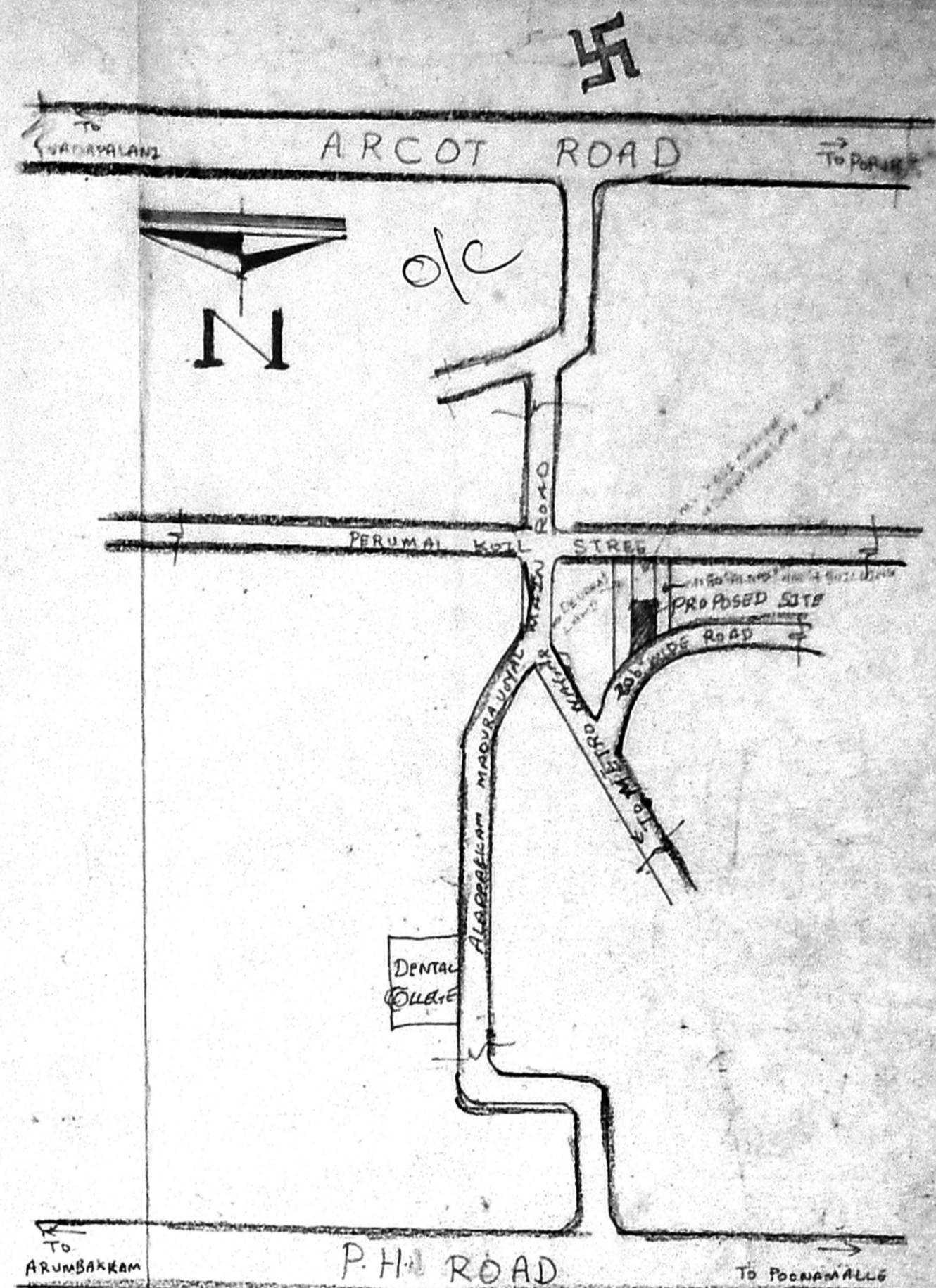


ELEVATION

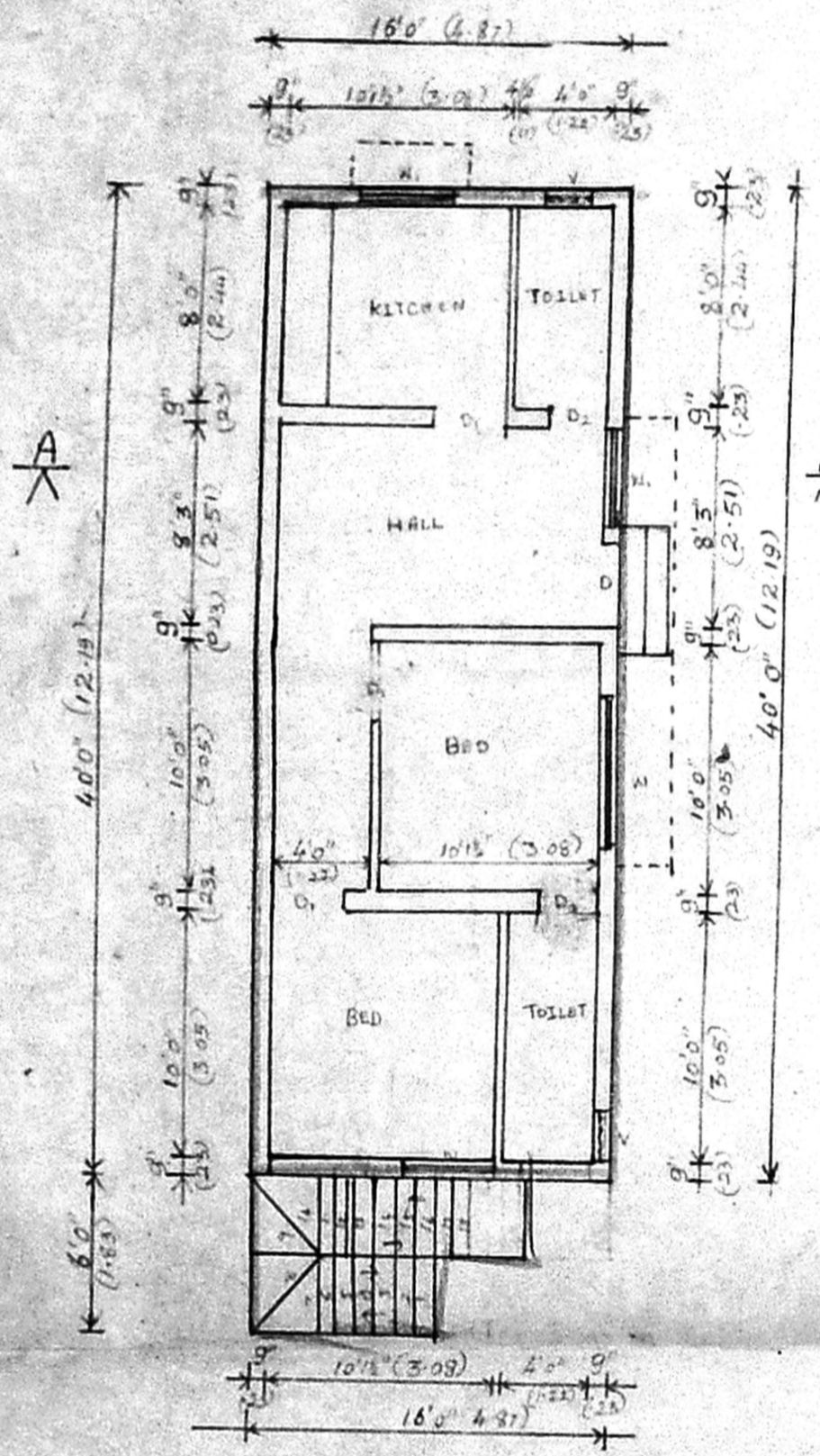


SECTION ON A-A

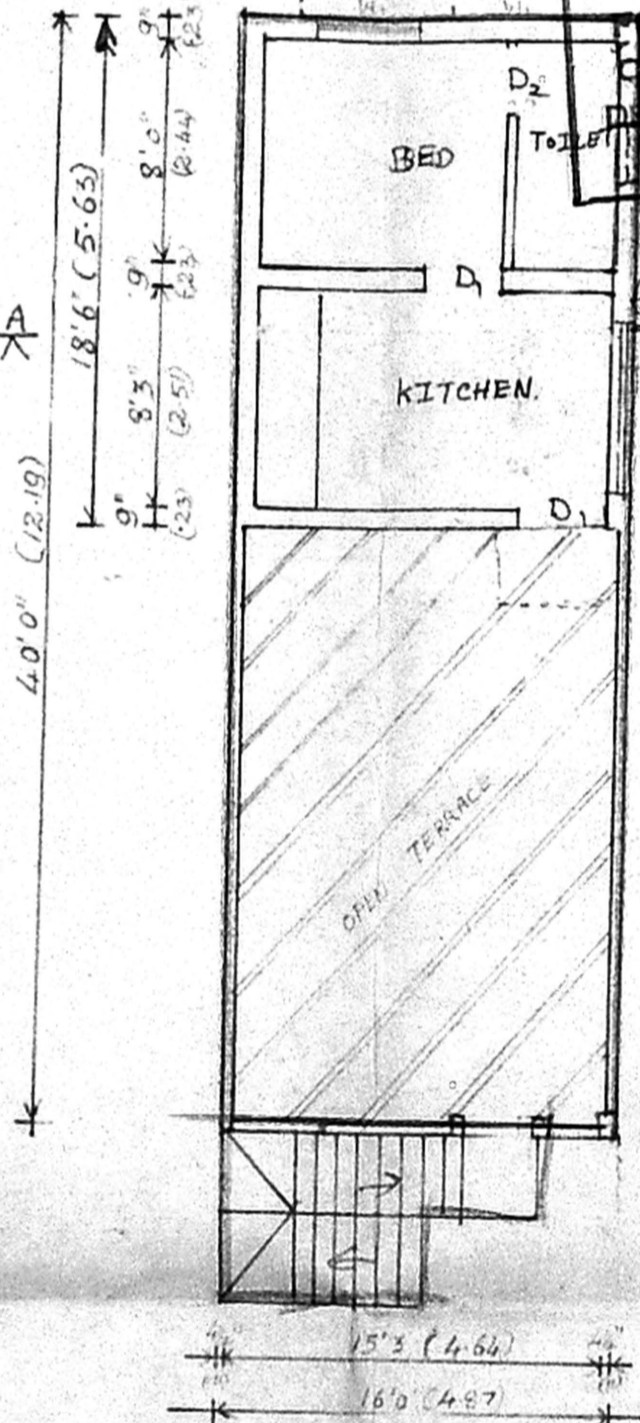
Planning Permit No.
APPROVED
 SUBJECT TO THE CONDITIONS IN THIS OFFICE LETTER.
 FOR MEMBER SECRETARY
 CHENNAI METROPOLITAN DEVELOPMENT AUTHORITY
 CHENNAI - 600 008.



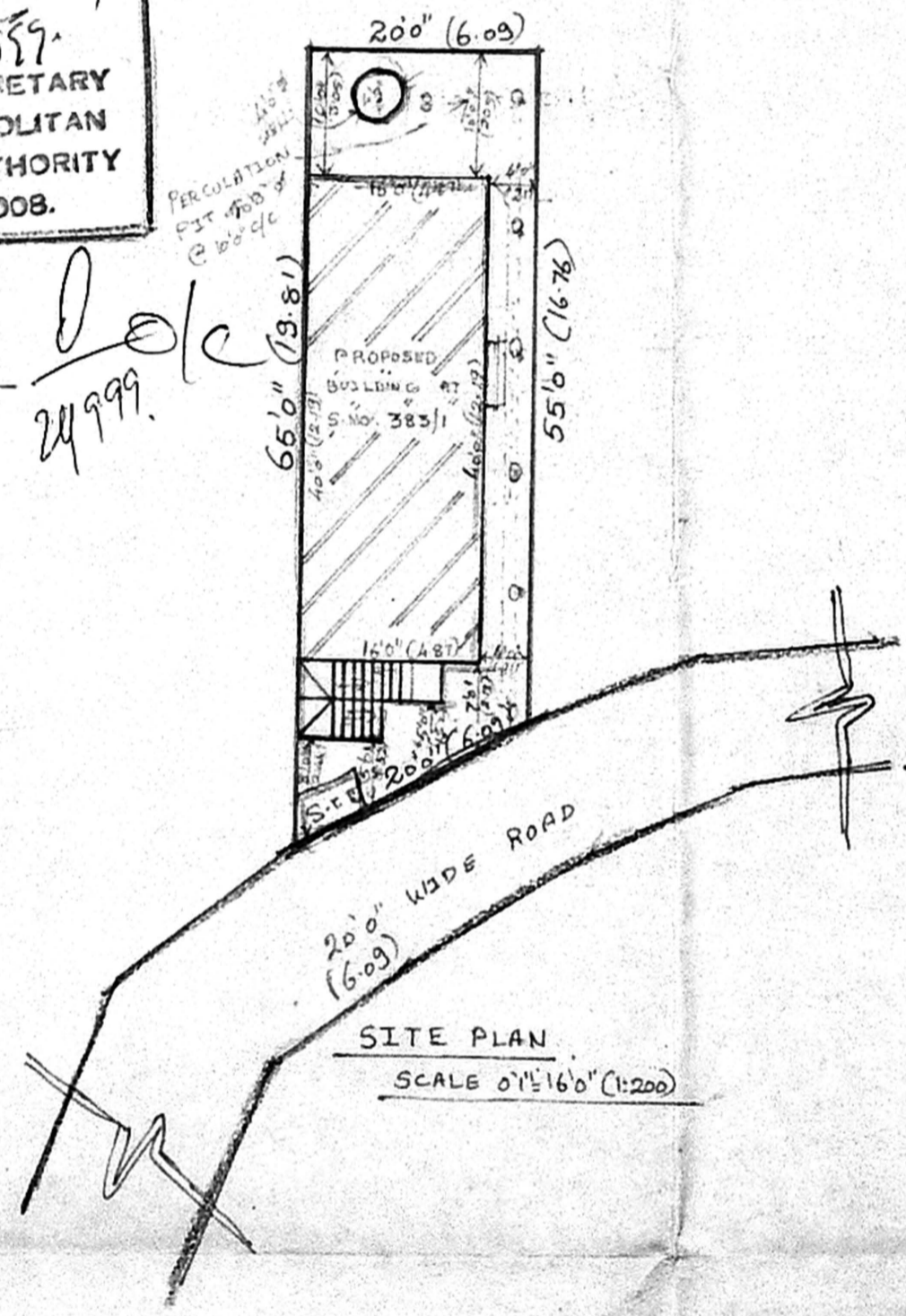
KEY PLAN (N.T.S.)




GROUND FLOOR PLAN



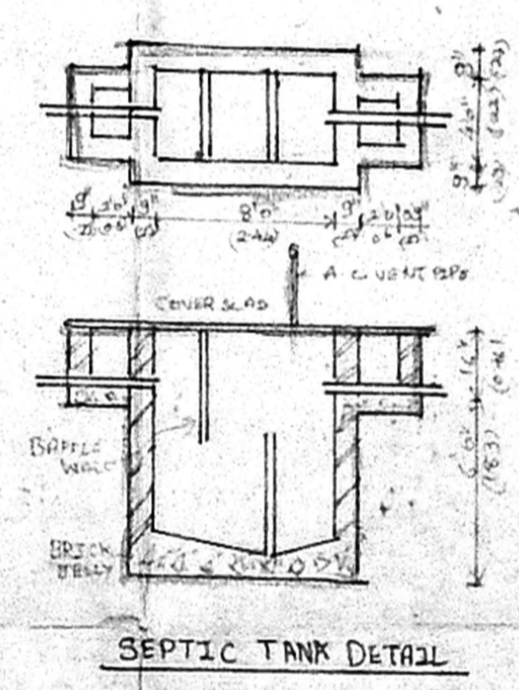
FIRST FLOOR PLAN




SITE PLAN
 SCALE 0"=16'0" (1:200)



PERMEATION PIT SCALE 0"=2'0" (1:25)



SEPTIC TANK DETAIL



WELL DETAIL

PLAN SHOWS THE PROPOSED BUILDING AT ALAPPAKKAM VILLAGE, MADURAVOYAL TOWN PANCHAYAT, AMBATTUR TALUK, TIRUVALLUR DISTRICT, CHENNAI- 600 116. SCALE 0"=8'0" (1:100) ALL DIMENSION IN C) ARE METRE FOR Mr. T.S.R. SAMBATH KUMAR. S.No-383/1

JOINERY DETAILS

D	- T.W. PANNELED DOOR	3'3" x 7'0"	0.99 x 2.13
D ₁	- " " " "	3'0" x 7'0"	0.91 x 2.13
W	- T.W. GLAZED WINDOW	6'0" x 4'6"	1.82 x 1.37
W ₁	- " " " "	4'6" x 4'6"	1.37 x 1.37
V	- T.W. VENTILATOR	2'0" x 2'0"	0.6 x 0.6

AREA DETAILS

	SFT	SQM
LAND AREA	1200.00	111.48
GROUND FLOOR AREA	640.00	59.45
FIRST FLOOR AREA	296.00	27.49
TOTAL FLOOR AREA	936.00	86.94
PLDT COVERAGE	53.33%	
F.S.I	0.78	

OWNER
 T.S.R. Sambath Kumar
 T.S.R. Sambath Kumar.

(T.S.R. SAMBATH KUMAR)

INDEX

PROPOSED	
ROAD	
BOUNDARY	

LICENSED SURVEYOR

M. JAYARAMAN, BE.,
 Licensed Surveyor No. 163/98-99
 Class-I (Crown of Chennai)
 PLOT NO 3 KAMBIR STREET
 GANDHI NAGAR SALIGRAMAM
 CHENNAI-600 093
 PHONE: 4831303

DRAWN BY R.GOPINATH. D.C.E., P.D.Q.S.
 DATE : 1-10-1997